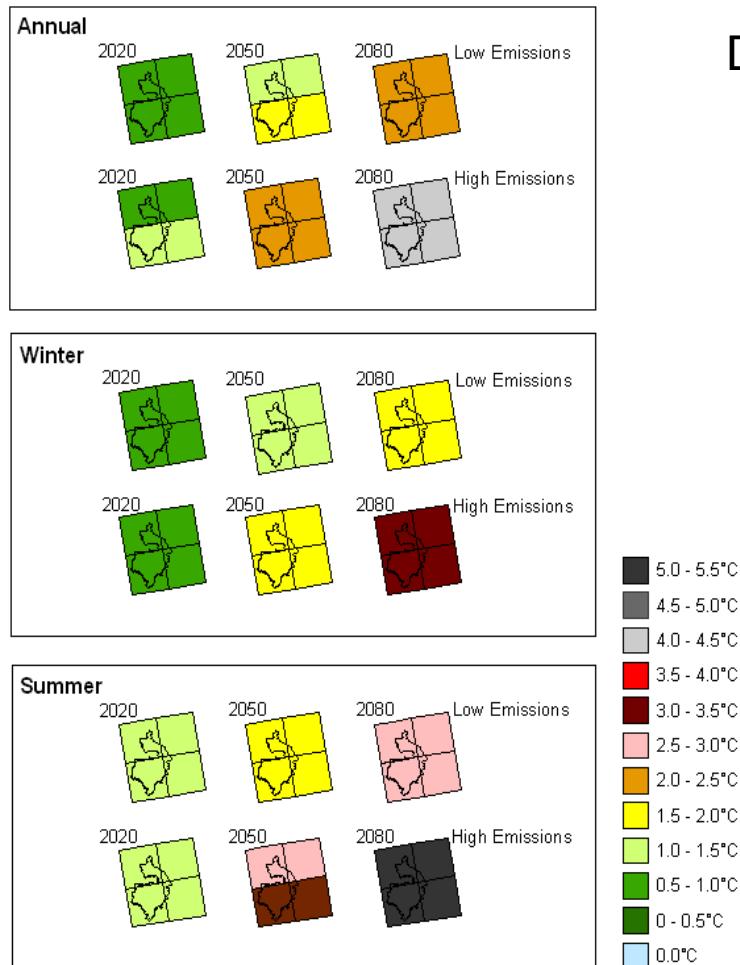
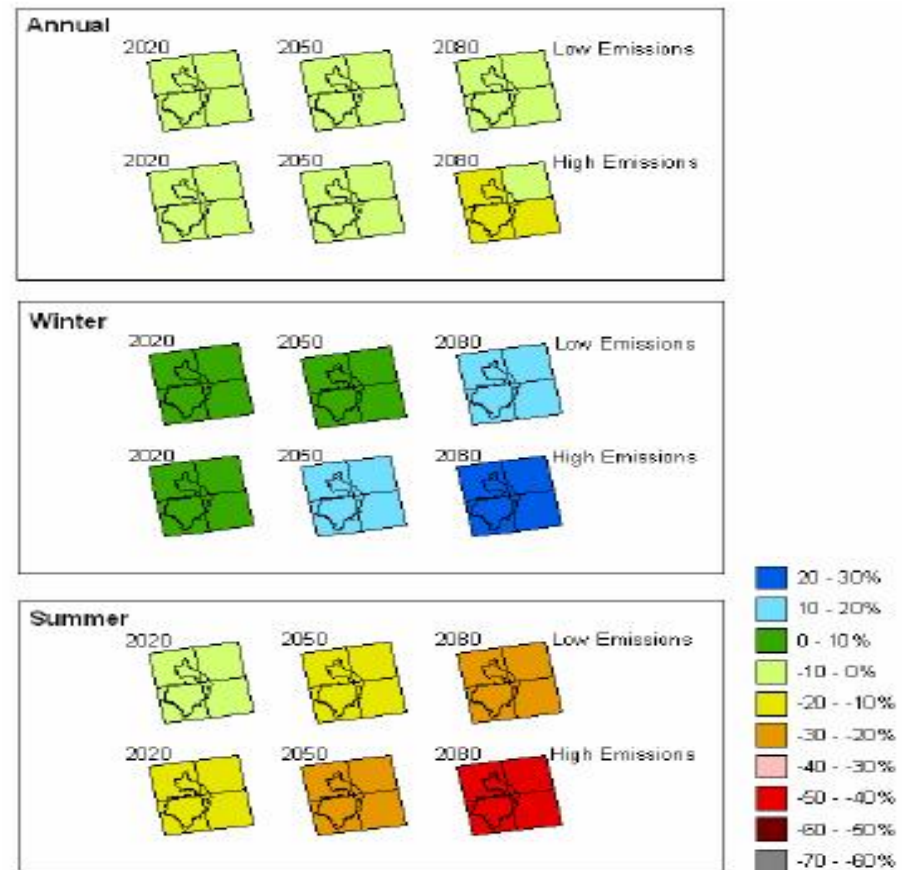


Warwickshire Climate Change Partnership Assess Likelihood / Probability

Daily mean temperature anomalies UKCIP02



Daily mean precipitation anomalies UKCIP02



Warwickshire Climate Change Partnership Assess Likelihood / Probability

Likelihood: EA/Science Media Centre data



UKCIP08 Scenarios – coming in 2009

See also the Warwickshire Local Climate Impact Profile

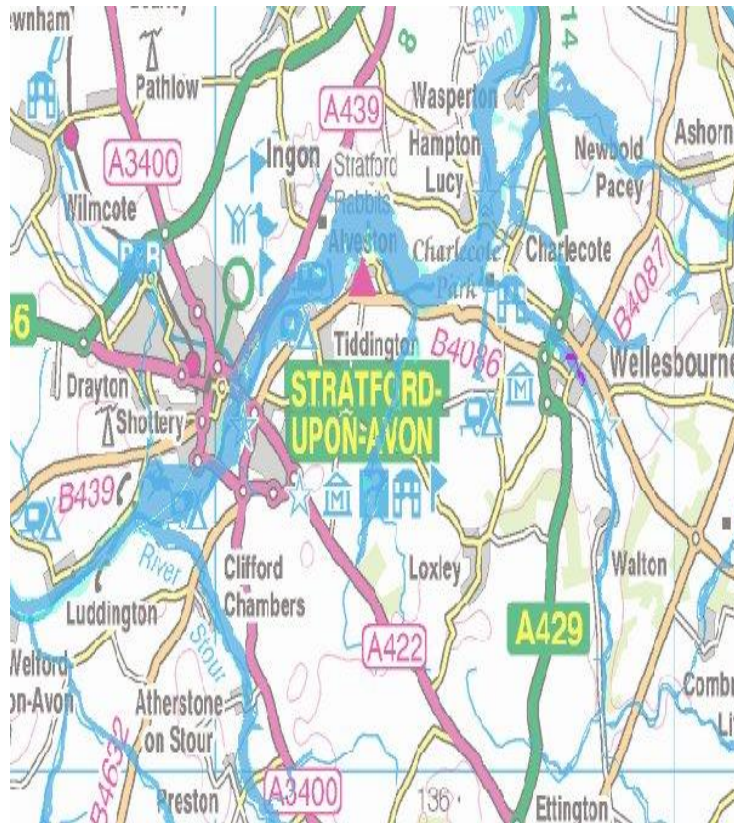
Environment Agency Flood Maps



Warwickshire Climate Change Partnership

Warwickshire Climate Change Partnership Assess Likelihood / Probability

Environment Agency Flood Maps



Warwickshire Climate Change Partnership

