

Annual Report 2006 – 07 Year 1

The purpose of the report is to reflect on our progress in Year 1 of the CAROWIP and to highlight and share our achievements.

The format of the report is based around our areas of work, rather than the themes in the CAROWIP, so as to avoid duplication, and groups together linked actions, followed by a short report on progress made towards those actions.

Year 1 of the CAROWIP has seen the re-allocation of 6 person-days per week (two members of staff part time) onto specific CAROWIP project roles, and with our core work undertaken with the CAROWIP in mind.

Inevitably some funding opportunities have failed to materialise and hence some planned projects have not been started. However, other projects have made good progress.

In Year 1 the Countryside Agency (which has subsequently become Natural England) allocated £24,000 to CAROWIP projects, and this enabled us to undertake three additional projects.

The column for resources, indicates the additional funding required, as identified by the CAROWIP. Details of actual additional funding (if any) can be found in the bullet point summaries below the Actions.

An index for the Action numbers is available at the end of the report.

N.B. The term NMU used throughout the report means 'non-motorised users' and can include pedestrians, wheelchair users, cyclists and horseriders.

Countryside Access Team
Warwickshire County Council
Unit 11 Montague Road
Warwick
CV34 5LW
01926 413427
paths@warwickshire.gov.uk












Key	 existing staff	 additional staff or time	 partnerships		quick wins
-----	--	--	---	---	------------

Action










Resources required

Key partners & stakeholders

Information & Publicity

A02a	Publicise appropriate routes once improvements have been carried out		£5,000 pa	Land managers Fieldfare Trust Volunteers CoAg
<ul style="list-style-type: none"> Three leaflets were produced covering Stile-free Walks – Weddington, Studley and Newton Regis/Seckington/Shuttington. 				
A03b 	Promote use of Country Parks and greenways as safe gateways to the countryside Action chosen as a priority by the LAF		-	
S08a	Promote the opportunities for safe cycling in Country Parks and greenways and bridleways		-	
<ul style="list-style-type: none"> A number of led walks took place as part of the 'What's on in the Warwickshire Countryside' programme and as part of the Warwickshire Walking Festival. Regular walking groups based in the parks have reached out to new audiences, including successful 'Prms in the Parks' and healthy walking groups. Community groups were offered chaperoned visits to the County Parks. Entered into a profit-sharing arrangement with the cycle hire business at Kingsbury Water Park. 				
E01a	To publish a countryside access magazine twice a year to inform users of the countryside, share best practice and promote rights and responsibilities		-	
<ul style="list-style-type: none"> Viewpoint was published and distributed in the Spring and Autumn. Circulation is 3000 copies. 				
E02a	Free talks will be given to any group willing to work to manage, promote or improve the path network		-	
<ul style="list-style-type: none"> Speakers attended A Coventry Way AGM, Young Farmers meeting and the launch of Baddesley Ensor Parish Plan. 				
E03a	Develop website to educate and inform all countryside users		-	
E03b	Maintain up to date web pages including network changes and closures		-	
S05b	Establish online ordering of countryside publications		-	WCC (others)
S05c	Produce a range of downloadable leaflets and other information		-	WCC (others)
T02b	Further develop use of the Warwickshire Web to provide information for visitors about the Warwickshire countryside		-	WCC (others)
<ul style="list-style-type: none"> The website was expanded to cover new topics including the DMMO applications register, a page on highway and rights of way searches and updated pages for many other subjects. As part of a corporate redesign of the website as a whole, all pages were reformatted to be in keeping with the new design. Two new web authors were trained. The list of orders online was expanded to include temporary closures. It is not possible to implement online ordering as the IT infrastructure does not support it. 				

Key	 existing staff	 additional staff or time	 partnerships	 quick wins
-----	--	--	---	--











	Action		Resources required	Key partners & stakeholders
H01d	Promote existing Health Walks Schemes and support the growth of the Scheme		-	WCC (others) Health walk groups
H01g ✓Q	Develop packages of walks for health professionals to recommend		£10,000 each	CoAg PCTs WCC (others)
H05c ✓Q	Promote use of Country Parks and greenways, for health benefits Action chosen as a priority by the LAF		£10,000 each	PCTs CoAg
S07c	Assess existing and future promotional material to ensure that opportunities are taken to promote the health benefits of countryside activities		-	WCC (others) PCTs
S07d	Produce a directory of healthy activities in the Warwickshire countryside		£5,000 per edition	WCC (others) Heritage professionals
<ul style="list-style-type: none"> It was agreed that the two (part time) staff members responsible for health improvement transfer to the Countryside Recreation Group. Funding was identified for creation of a part time health walks officer post at Ryton Pools County Park. A separate version of 'What's on in Warwickshire' was developed for distribution to doctors' surgeries. 				
H01e	Provide led walks and walks with a theme e.g. history		-	Heritage and environment professionals WCC (others)
S06d	Work with heritage and environmental professionals on promotional material which links together topics e.g. history, archaeology, wildlife		£5,000 per publication	WCC (others) Heritage and environmental professionals
<ul style="list-style-type: none"> The 2006 Warwickshire Walking Festival included walks on a number of themes, including history, trees and art. Viewpoint included articles written by colleagues from the Warwickshire Museum and Historic Environment Service as well as articles on walking and the countryside. Walks with a theme were included in 'What's on in Warwickshire'. 				
H01f	Publicise the availability of information in order to increase the confidence of potential users		-	
<ul style="list-style-type: none"> A stall was present at several shows including the Kenilworth Show, Godiva Festival, Fillongley Agricultural Show and the Rugby Show. 				
P06a ✓Q	Make reporting defects and other obstructions as easy as possible for path users		-	LAF
<ul style="list-style-type: none"> All Team members are encouraged to use the rights of way database for recording and updating reported faults, so that our records are up to date. Online fault reporting has been well used throughout the year. 				

Key	 existing staff	 additional staff or time	 partnerships		quick wins
-----	---	---	--	--	------------













Action

Resources required

Key partners & stakeholders

Practical Works				
A01a	Continue to remove stiles and unnecessary structures from the rights of way network Action chosen as a priority by the LAF		£30,000 pa	Land managers Volunteers
H02a	Continue to remove stiles and unnecessary structures from the rights of way network to allow access for more people Action chosen as a priority by the LAF		£30,000 pa	Land managers
P04a	Follow the policy on 'Gaps, Gates and Stiles on footpaths and bridleways' when replacing or repairing existing boundary crossings		-	
P04b	Follow the policy on 'Gaps, Gates and Stiles on footpaths and bridleways' for boundary crossings when authorising new structures		-	
<ul style="list-style-type: none"> ▪ Negotiating the replacement of stiles with kissing gates has proved very successful ▪ It has proved more difficult to persuade land managers to remove stiles and gates altogether and leave gaps. ▪ Over 350 stiles were replaced with kissing gates or pedestrian gates or removed altogether in Year 1. 				
N02f	Undertake a programme of works to deal with the 6 large (over 8 metre span) missing bridges Action chosen as a priority by the LAF		£100,000 per bridge	
P05a	Undertake a programme of works to deal with the 6 large (over 8 metre span) missing bridges Action chosen as a priority by the LAF		£100,000 per bridge	
<ul style="list-style-type: none"> ▪ Work has continued on the replacement of the River Stour footbridge between Alderminster and Whitchurch. A Diversion Order was made to allow the bridge to be constructed at the site permitted by the Environment Agency. ▪ Work is unlikely to commence on the other large bridges until the River Stour Bridge is complete. 				
P02c	Identify utility paths which require regular spraying or clearance programme <i>* This was not originally identified for Year 1-2 *</i>		-	Other councils
P02d	Develop a utility path clearance and spraying programme <i>* This was not originally identified for Year 1-2 *</i>		£30,000 pa	
<ul style="list-style-type: none"> ▪ A schedule has been developed to list which paths which require spraying. ▪ A spraying contract is let each year. ▪ Further work is needed to identify paths which should be added to the schedule, and these will result in an expanded spraying contract. 				
P04e	Seek landowners' consent for installation of dog-gates alongside stiles especially surrounding centres of population (NB only if unable to install gate or gap instead)		£2,000 pa	
<ul style="list-style-type: none"> ▪ Due to the success with negotiating gates, it has not been necessary to provide dog-gates. 				
P05b	Continue the programme of bridge repair Action chosen as a priority by the LAF		£75,000 pa	
<ul style="list-style-type: none"> ▪ Ongoing, with a rolling programme based on priority. ▪ Diving inspections of key structures have been carried out. ▪ Extensive repairs carried out to a large footbridge at Coughton designed to extend lifespan. 				





Key	 existing staff	 additional staff or time	 partnerships	 quick wins
-----	---	---	--	---

Action		Resources required	Key partners & stakeholders
Campaigns			
E03c 	Campaigning based web pages on specific issues, 2 per year, e.g. dog fouling, ploughing and cropping, litter, car parking, Countryside Code, etc.		- Land managers Other councils English Nature
<ul style="list-style-type: none"> This has not happened in Year 1. 			
E05a	Arrange publicity campaign to highlight the importance of dog worming, effects of livestock worrying and impact on wildlife etc. Action chosen as a priority by the LAF		£3,000 each time Land managers User groups Parish Councils Other councils English Nature
E05b	Liaise with dog wardens to promote the responsible use of rights of way and the countryside by dog owners		- Other councils
<ul style="list-style-type: none"> This has not happened in Year 1. 			
E06a	Promote understanding of Open Access rights, and areas involved through leaflets, website, talks, media, etc. Action chosen as a priority by the LAF		£5,000 CoAg
<ul style="list-style-type: none"> A web page now explains about Access Land and an Information Sheet is in production. 			
P01a	Continue annual ploughing and cropping campaign		- NFU CLA
P01b	Continue to take legal action against persistent non compliance with legislation Action chosen as a priority by the LAF		-
<ul style="list-style-type: none"> No legal action was taken. Discussions with legal services took place with a view to enabling us to serve notice on landowners more easily. 			
S04a 	Develop and organise an annual walking festival, building on the success of the 2005 event		£20,000 Sponsors WCC (others) Volunteers
T01a 	Publicise the annual walking festival throughout the UK		£20,000 Sponsors
<ul style="list-style-type: none"> Festival took place from 27 May to 4 June 2006. The festival featured 57 separate walks, and over 30 walk leaders/organisers. In preparation for the 2007 show, staff attended the Outdoors Show at the NEC as well as advertising in national walking magazines. 			
S10b	Develop an annual media campaign to publicise the Countryside Code and use of the Warwickshire countryside Action chosen as a priority by the LAF		£3,000 pa
<ul style="list-style-type: none"> This did not happen in Year 1 			







Key	 existing staff	 additional staff or time	 partnerships	 quick wins
-----	--	--	---	--

Action	Resources required	Key partners & stakeholders
---------------	---------------------------	--











Signing and Waymarking

A01c	Carry out an accessibility audit of our signs and waymarks		£2,000	Disability groups WCC (others)
P03e 	Undertake a comprehensive review of signs and waymarking on public rights of way		£2,000	Disability groups WCC (others) Parish Councils P3 groups LAF CALG User groups
<ul style="list-style-type: none"> Accessibility audit was carried out by the Access Company, grant aided by the Countryside Agency. The Access Company also provided researched information to support the comprehensive review of signs and waymarking, which will now be carried out in Year 2. 				
P03b	Develop a trial of improved roadside signage including fingerposts with destinations and route times, stile free routes, etc and monitor public response Action chosen as a priority by the LAF		£10,000	
<ul style="list-style-type: none"> This has been programmed for Year 2. 				











Targeted Improvements

A01d 	Develop at least one wheelchair accessible circular route of at least 3 miles in the countryside, outside Country Parks Action chosen as a priority by the LAF		£20,000 each	CoAg Fieldfare Trust
<ul style="list-style-type: none"> This did not happen due to problems with the proposed network of paths for the first route. However, another network has been identified and work will start in Year 2. 				
A01h 	Provide four new sensory trails		£10,000 each	Land managers Disability groups
<ul style="list-style-type: none"> Work has continued on the development of the sensory trail at Ryton Pools Country Park. 				
A01i	Identify key routes for accessibility improvements		£1,000 pa	Disability groups Other councils WCC (others) Minority groups
<ul style="list-style-type: none"> Routes at Oversley Wood have been identified for improvements which will open up 6 miles to wheelchair users. This should allow us to create the first route under A01d above in Year 2. Although the Team is responsive to individual requests, no work has yet been done to proactively identify routes. 				
H03a	Work with existing "Walking the Way to Health" groups to establish and improve suitable routes Action chosen as a priority by the LAF		£3,000 per group	
<ul style="list-style-type: none"> This was not undertaken in Year 1. 				

Key	 existing staff	 additional staff or time	 partnerships	 quick wins
-----	---	---	--	---

	Action		Resources required	Key partners & stakeholders
N02a	Identify and use key sections of roadside verge to create safe links for all NMUs Action chosen as a priority by the LAF		£10,000 per section	User groups Highways Agency WCC (others) Parish Councils
N03c 	Identify where the use of surfaced roads forms a significant part of the path network		-	User groups Parish Councils LAF
N02b	Identify key roadside links and create 'behind the hedge access' <i>* This was not originally identified for Year 1-2 *</i>		£5,000 per link	User groups Land managers Highways Agency Parish Councils
	<ul style="list-style-type: none"> A survey of the road sections of A Coventry Way was completed. Following a survey, two 'behind the hedge' permissive routes have been established. Agreement has also been reached for increased mowing frequency on two lengths of verge, plus clearance work has been carried out on a third section of verge to create a usable width. This work was grant-aided by the Countryside Agency. 			
N08e 	Identify and review all at-grade rail crossings on the network with a view to improvements Action chosen as a priority by the LAF		-	Network Rail
	<ul style="list-style-type: none"> The survey has been completed. Network rail will be contacted in 2007 regarding proposed improvements and repairs. 			
N03a	Establish safer crossings of major roads, 'LTP heavy traffic routes' other roads and railway lines for all NMUs Action chosen as a priority by the LAF		£30,000 each	Highways Agency Network Rail WCC (others)
N03b	To ensure that all classes of NMUs are catered for in the design of road crossing and road junctions Action chosen as a priority by the LAF		-	Highways Agency WCC (others)
	<ul style="list-style-type: none"> Continued to pursue Highways Agency about safer crossings of the A46 at Warwick Responded to consultation over Longbridge bypass, and objected to the subsequent Side Roads Order in an attempt to move the path away from the road. 			
N06a	Develop 2 new greenways – Kenilworth Berkswell and Leamington to Rugby Action chosen as a priority by the LAF		£250,000	Sustrans Other councils
S02g	Develop the two proposed greenways (Leamington-Rugby and Kenilworth-Berkswell) Action chosen as a priority by the LAF		£250,000	Sustrans Other councils
	<ul style="list-style-type: none"> Developed a bid for a new bridge over the Coventry Road at Kenilworth to reconnect the route to the town centre, in conjunction with Sustrans and the Friends of Kenilworth Greenway. Bid for, and received, £50,000 of LTP funding for improvement works to the Kenilworth-Berkswell Greenway. Feasibility works were undertaken with Sustrans to re-establish the bridge over the Fosse Way near Offchurch. 			

Key	 existing staff	 additional staff or time	 partnerships	 quick wins
-----	---	---	--	---

	Action		Resources required	Key partners & stakeholders
N08d	Survey all WCC landholdings and review and develop the countryside access path network Action chosen as a priority by the LAF		£2,000 pa	WCC (others)
<ul style="list-style-type: none"> Whole of the Rural Estate has been surveyed Six holdings were chosen for improvements which would have the most benefit. Works on those six holdings are complete (at a cost of £20,000), and work continues on the remaining holdings into 2007. This was grant-aided by the Countryside Agency. 				
P02e 	Carry out a survey, and develop an overhead vegetation clearance programme, for all routes with equestrian rights Action chosen as a priority by the LAF		£20,000 pa	User groups CoAg
P04f 	Survey all routes with equestrian rights and develop a programme for improving gates and gate latches Action chosen as a priority by the LAF		£20,000 pa	User groups CoAg
Funding was not available in year 1. The survey is due to begin in year 2.				
P03d	Inspect and sign, where appropriate, all Open Access Land		£1,000	CoAg
<ul style="list-style-type: none"> Open Access Land has been surveyed. No signing has yet taken place. 				
P04c	Develop a proactive programme of removing unnecessary structures and improving existing structures especially close to centres of population, tourist areas and easy access trails following the policy on gaps, gates and stiles Action chosen as a priority by the LAF		£10,000 pa	Land managers Volunteers
<ul style="list-style-type: none"> Work continues on the implementation of gap-gate-stile and many areas are being improved. No specific projects have been identified close to tourist areas and centres of population. Some practical works close to centres of population have been carried out as part of other projects. 				
P09b	Develop and undertake a programme of surface improvements for heavily used rural routes Action chosen as a priority by the LAF		£50,000 pa	
<ul style="list-style-type: none"> No progress in Year 1 on developing a programme. Some surfacing improvements have been carried out as part of other projects. 				
R05a	Seek additional routes and improvements to existing paths commensurate with increase in population or vehicle movements on large development sites		-	WCC (others)
R05d	Seek developer contributions associated with all large developments		-	
<ul style="list-style-type: none"> £600 for two new bridges included in a planning agreement via SDC for development south of Stratford. 				












Key	 existing staff	 additional staff or time	 partnerships	 quick wins
-----	--	--	---	--

Action







Resources required

Key partners & stakeholders








Volunteers & Community Working

E07a	Provide support and training for volunteers and other partners Action chosen as a priority by the LAF		-	Land managers
P07b	Regularly publish details of grants and other funding opportunities for P3 groups		-	
<ul style="list-style-type: none"> Support and training continues on-site for volunteers. Support and training is provided for new groups as they join the scheme. 				
H01a	Encourage people to sign up to volunteering with existing practical groups		-	Existing practical groups
P07a	Continue with the existing P3 Scheme and encourage other parishes to join the Scheme		-	
P08b	Encourage other voluntary and community groups to undertake practical works on the path network Action chosen as a priority by the LAF		-	
<ul style="list-style-type: none"> Three parishes have left the scheme in Year 1. Five parishes have joined the scheme in Year 1. Other groups such as A Coventry Way and Kenilworth Footpath Preservation Group have continued to work in partnership with us. 				
P03c 	Encourage P3 groups and other partner groups to sign paths with fingerposts displaying destinations and route times		£300 per path	P3 groups
<ul style="list-style-type: none"> A trial is due to be started in Year 2. 				
P08a	Support voluntary groups which undertake practical, promotional and research work on the path network Action chosen as a priority by the LAF		-	
<ul style="list-style-type: none"> Funds were contributed to the Heart of England Way Association's 25th anniversary events. 				
Orders				
R01a	Progress the review in accordance with the Operational Principle covering the Definitive Map Review at the current rate Action chosen as a priority by the LAF		-	
R06b	Seek agreements in lieu of DMMO's		-	
<ul style="list-style-type: none"> The review is progressing well in the Rugby area, with nine new cases started. Two applications were received in 2006-07. At 31 March 2007 there were 163 outstanding applications, of which 29 were in the Rugby area. 				
R02a	Offer reduced fee PPOs on paths newly recorded or upgraded by DMMOs for applications made within 3 months of confirmation Action chosen as a priority by the LAF		-	
<ul style="list-style-type: none"> None so far. 				








Key	 existing staff	 additional staff or time	 partnerships	 quick wins
-----	---	---	--	---

	Action		Resources required	Key partners & stakeholders
R02b	Pursue PPOs where they can be made in lieu of DMMOs		-	
<ul style="list-style-type: none"> None so far. 				
R02c	Offer reduced fees to landowners who are willing to create additional paths or links as part of a "New Paths for Old" package		-	
<ul style="list-style-type: none"> None so far. 				
R02d	Give priority to all PPO applications which remove or improve crossings of railway lines or heavily trafficked roads or which remove the need for excessive road walking		-	
R02e	Promote creation orders to create links between existing paths or to improve strategic recreational routes over WCC land Action chosen as a priority by the LAF		£1,000 per route	WCC (others)
R06a	Seek agreements which add routes constructively to the path network Action chosen as a priority by the LAF		£1,000 pa	
R07a	We will use schemes under the 'New Paths for Old' umbrella to improve and develop the rights of way network for the public by combining public path orders and other legal agreements		-	
<ul style="list-style-type: none"> Work continues to achieve safe crossings of the A46 near Warwick. 				



Promoted Routes

S01a 	Maintain a list of Recognised Promoted Routes ('the List')		-	LAF
S01b	Ensure that routes on the List are periodically inspected		-	User groups
S01c	Continue seeking improved infrastructure on routes on the List		£10,000 pa	P3 partners User groups
S02a 	Develop a procedure for adding routes to the List		-	LAF User groups
<ul style="list-style-type: none"> A draft procedure has been prepared for adding routes to The List. The List has yet to be prepared. 				
S02b	Support and assist the development of Sustrans routes Action chosen as a priority by the LAF		-	Sustrans
<ul style="list-style-type: none"> Developed a bid for a new bridge over the Coventry Road at Kenilworth to reconnect the route to the town centre, in conjunction with Sustrans and the Friends of Kenilworth Greenway. Bid for, and received, £50,000 of LTP funding for improvement works to the Kenilworth-Berkswell Greenway. Feasibility works were undertaken with Sustrans to re-establish the bridge over the Fosse Way near Offchurch. 				







Key	 existing staff	 additional staff or time	 partnerships	 quick wins
-----	---	---	--	---

	Action		Resources required	Key partners & stakeholders
S02c	Support and assist the development of the Battlefields Trail		-	Other councils Battlefields Trust WCC (others) Heritage professionals
	<ul style="list-style-type: none"> The trail was successfully launched in 2006. 			
S02d	Support and assist the development of the North Arden Trail (this project has recently been awarded £422,500 by Heritage Lottery Fund)		-	WCC (others) Other councils
	<ul style="list-style-type: none"> We have worked closely with others in developing the Trail. Work will continue in Year 2. 			
S02e	Support and assist the development of a strategic equestrian route through the County Action chosen as a priority by the LAF		£15,000	User groups
	<ul style="list-style-type: none"> No action in Year 1. 			
S03b	Relaunch the existing Avon Valley Way between Stratford upon Avon and Marlcliff Action chosen as a priority by the LAF		£5,000	Other councils.
	<ul style="list-style-type: none"> We have worked closely with The Shakespeare's Way Association to assist in their development of the 'Shakespeare's Avon Way' running from the Source to the Severn. We will be supporting and promoting their route rather than re-launching a separate route. 			
S07a 	Develop a series of stile free circular routes with information explaining the health benefits, timed circuits, etc from centres of populations Action chosen as a priority by the LAF		£10,000 per series	CoAg PCTs
	<ul style="list-style-type: none"> No action in Year 1. 			
T01b	Support A Coventry Way Association in supporting their annual event, and offer similar support for other key events.		-	User groups
	<ul style="list-style-type: none"> Practical works were carried out to prepare sections of A Coventry Way for the Challenge Event. The 'Challenge Event' was publicised via the WCC website. Funds were contributed to the Heart of England Way Association's 25th anniversary events. 			

Internal processes

E07b	Share training and best practice, and ensure that some within the team have the skills to train others		-	
	<ul style="list-style-type: none"> An in-house practical surveying course was delivered. Training sessions have been established, following the monthly Team Meeting, several times a year. 			
E07d	Provide training for the Countryside Access Team in understanding overlapping disciplines e.g. agriculture, planning, ecology etc.		-	
	<ul style="list-style-type: none"> An agricultural awareness day was held at Moulton College, Northampton in February 2007. 			

Key	 existing staff	 additional staff or time	 partnerships		quick wins
-----	--	--	---	---	------------

	Action		Resources required	Key partners & stakeholders
N01a	Support applications for agri environment schemes which include constructive access elements		-	
<ul style="list-style-type: none"> ▪ Consultations for agri-environment schemes have been few as the Higher Level Scheme is so new. 				
P11a	Develop written working practices to formalise internal procedures		-	
R08a	Develop written working practices to formalise internal procedures Action chosen as a priority by the LAF		-	
<ul style="list-style-type: none"> ▪ Draft working practices have been written on a number of subjects. ▪ An induction manual for new members of staff in the Team has been developed. 				
R04a	Continue and complete the digitised data checking process towards a digital record		-	
<ul style="list-style-type: none"> ▪ Work continues on high level verification of data ('gross checking'). 				
R04b	Establish IT framework to allow full network survey, including inventory information, and input data into GIS Action chosen as a priority by the LAF		£5,000	
<ul style="list-style-type: none"> ▪ No progress in year 1. 				
R05b	Work with district and borough planners to ensure applications affecting existing rights of way are advertised and treated as a material planning consideration		-	Other councils WCC (others)
<ul style="list-style-type: none"> ▪ We continue to be consulted on planning applications that affect rights of way. 				

Accessibility

A1 Physical improvements	
a	4
c	6
d	6
h	6
i	6
A2 Promotion and publicity	
a	2
A3 Encouraging participation	
a	
b	2

Education

E1 Countryside access magazine	
a	2
E2 Talks and public speaking	
a	2
E3 Countryside Recreation website	
a	2
b	2
c	5
E5 Dog owners	
a	5
b	5
E6 Open Access	
a	5
E7 Training the workers	
a	9
b	11
d	11

Health, wellbeing and social benefit

H1 Encouraging participation	
a	9
d	3
e	3
f	3
g	3
H2 Network accessibility	
a	4
H3 Support the development of a network of health walks across the county	
a	6
H5 Promotion and publicity	
c	3

Path networks & connections

N1 Permissive access	
a	12
N2 Key links	
a	7
b	7
f	4

N3 Path and road/railway interface	
a	7
b	7
c	7
N6 Greenways & Quiet Lanes	
a	7
N8 Developing the network	
d	8
e	7

Paths on the ground

P1 Ploughing and cropping	
a	5
b	5
P2 Vegetation clearance	
c	4
d	4
e	8
P3 Signing and waymarking	
b	6
c	9
d	8
e	6
P4 Stiles, gates, barriers, and boundary crossings	
a	4
b	4
c	8
e	4
f	8
P5 Bridges	
a	4
b	4
P6 Obstructions and defects	
a	3
P7 Parish Paths Partnership scheme	
a	9
b	9
P8 Volunteer groups	
a	9
b	9
P9 Surfacing	
b	8
P11 Working Practices	
a	12

Records, changes and mapping

R1 The review of the Definitive Map and Statement	
a	9
R2 Public Path Orders	
a	9
b	10
c	10
d	10
e	10

R4 The installation of the rights of way database and associated GIS	
a	12
b	12
R5 Development	
a	8
b	12
d	8
R6 Dedication agreements	
a	10
b	9
R7 New Paths for Old	
a	10
R8 Working Practices	
a	12

Strategic developments and promotion

S1 Existing promoted routes	
a	10
b	10
c	10
d	
S2 Proposed promoted routes	
a	10
b	10
c	11
d	11
e	11
g	7
S3 Waterside and woodland access	
b	11
S4 Walking festival	
a	5
S5 Countryside Recreation website	
b	2
c	2
S6 Countryside information	
d	3
S7 Health	
a	11
c	3
d	3
S8 Cycling	
a	2
S10 Countryside Code	
b	5
Tourism and leisure	
T1 Events	
a	5
b	11
T2 Information points and key sites/routes	
b	2