



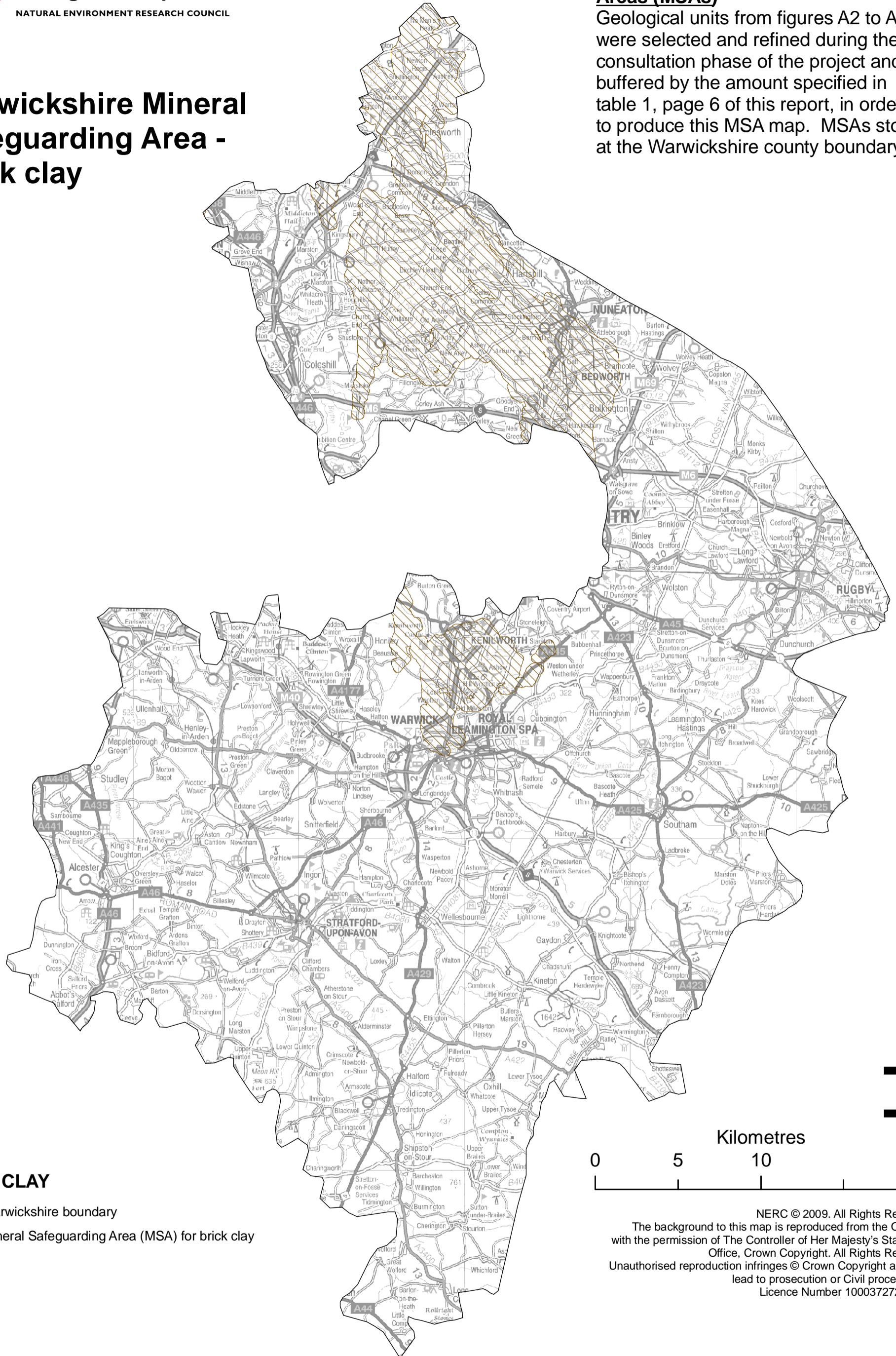
British Geological Survey

NATURAL ENVIRONMENT RESEARCH COUNCIL



Warwickshire Mineral Safeguarding Area - Brick clay

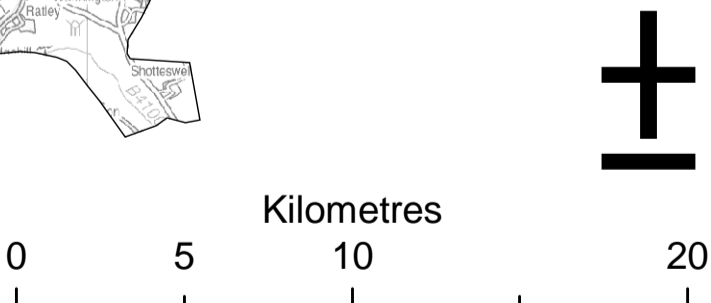
Warwickshire Mineral Safeguarding Areas (MSAs)

Geological units from figures A2 to A9 were selected and refined during the consultation phase of the project and buffered by the amount specified in table 1, page 6 of this report, in order to produce this MSA map. MSAs stop at the Warwickshire county boundary.



BRICK CLAY

-  Warwickshire boundary
-  Mineral Safeguarding Area (MSA) for brick clay



NERC © 2009. All Rights Reserved
 The background to this map is reproduced from the OS Map with the permission of The Controller of Her Majesty's Stationery Office, Crown Copyright. All Rights Reserved
 Unauthorised reproduction infringes © Crown Copyright and may lead to prosecution or Civil proceedings.
 Licence Number 100037272/2009.

Figure A13: Warwickshire MSA - Brick clay