



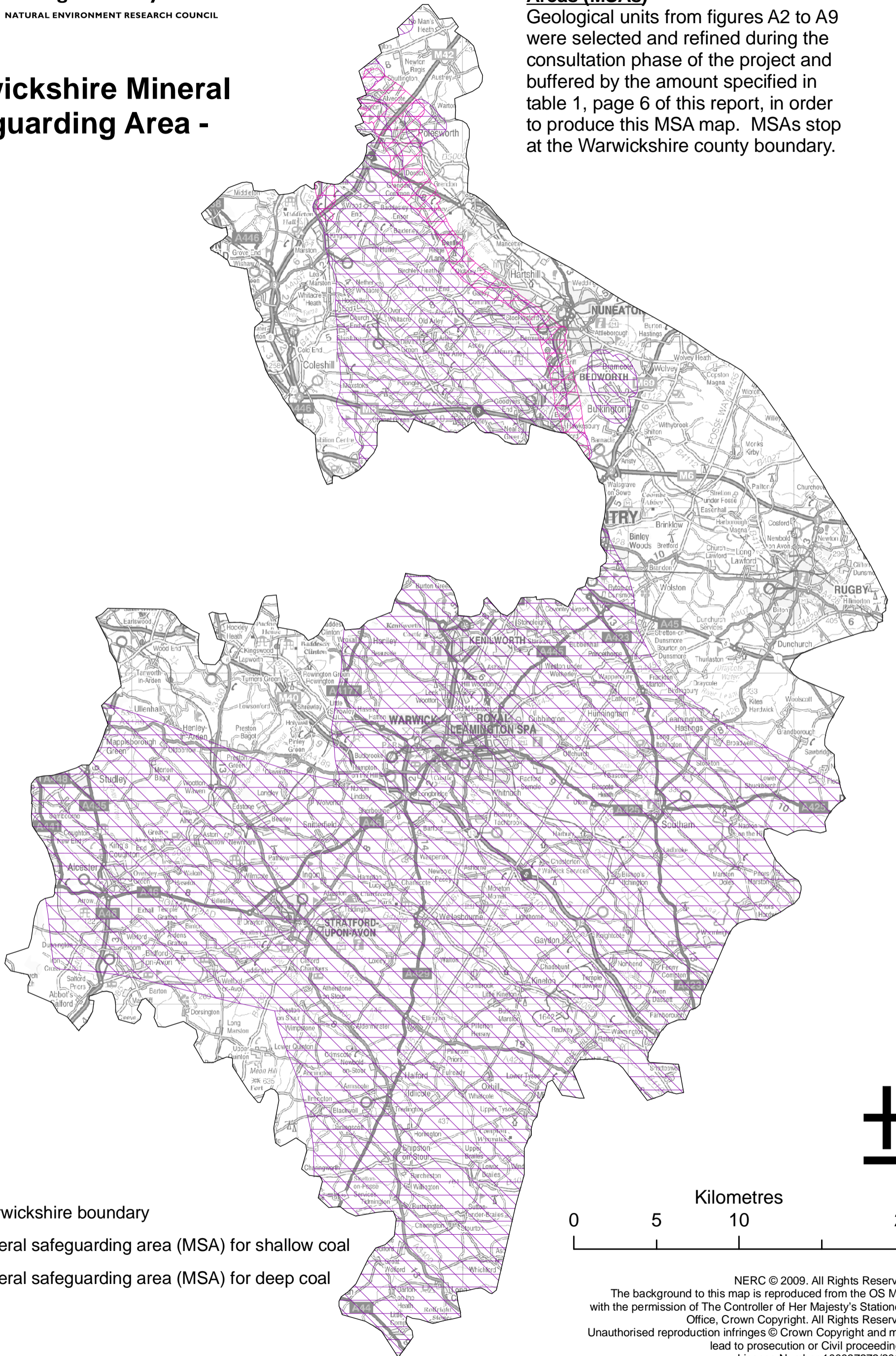
**British Geological Survey**

NATURAL ENVIRONMENT RESEARCH COUNCIL


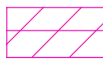

# Warwickshire Mineral Safeguarding Area - Coal

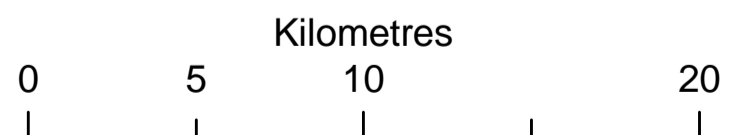
## Warwickshire Mineral Safeguarding Areas (MSAs)

Geological units from figures A2 to A9 were selected and refined during the consultation phase of the project and buffered by the amount specified in table 1, page 6 of this report, in order to produce this MSA map. MSAs stop at the Warwickshire county boundary.



### COAL

-  Warwickshire boundary
-  Mineral safeguarding area (MSA) for shallow coal
-  Mineral safeguarding area (MSA) for deep coal



NERC © 2009. All Rights Reserved  
 The background to this map is reproduced from the OS Map with the permission of The Controller of Her Majesty's Stationery Office, Crown Copyright. All Rights Reserved  
 Unauthorised reproduction infringes © Crown Copyright and may lead to prosecution or Civil proceedings.  
 Licence Number 100037272/2009.

**Figure A12: Warwickshire MSA - Coal**